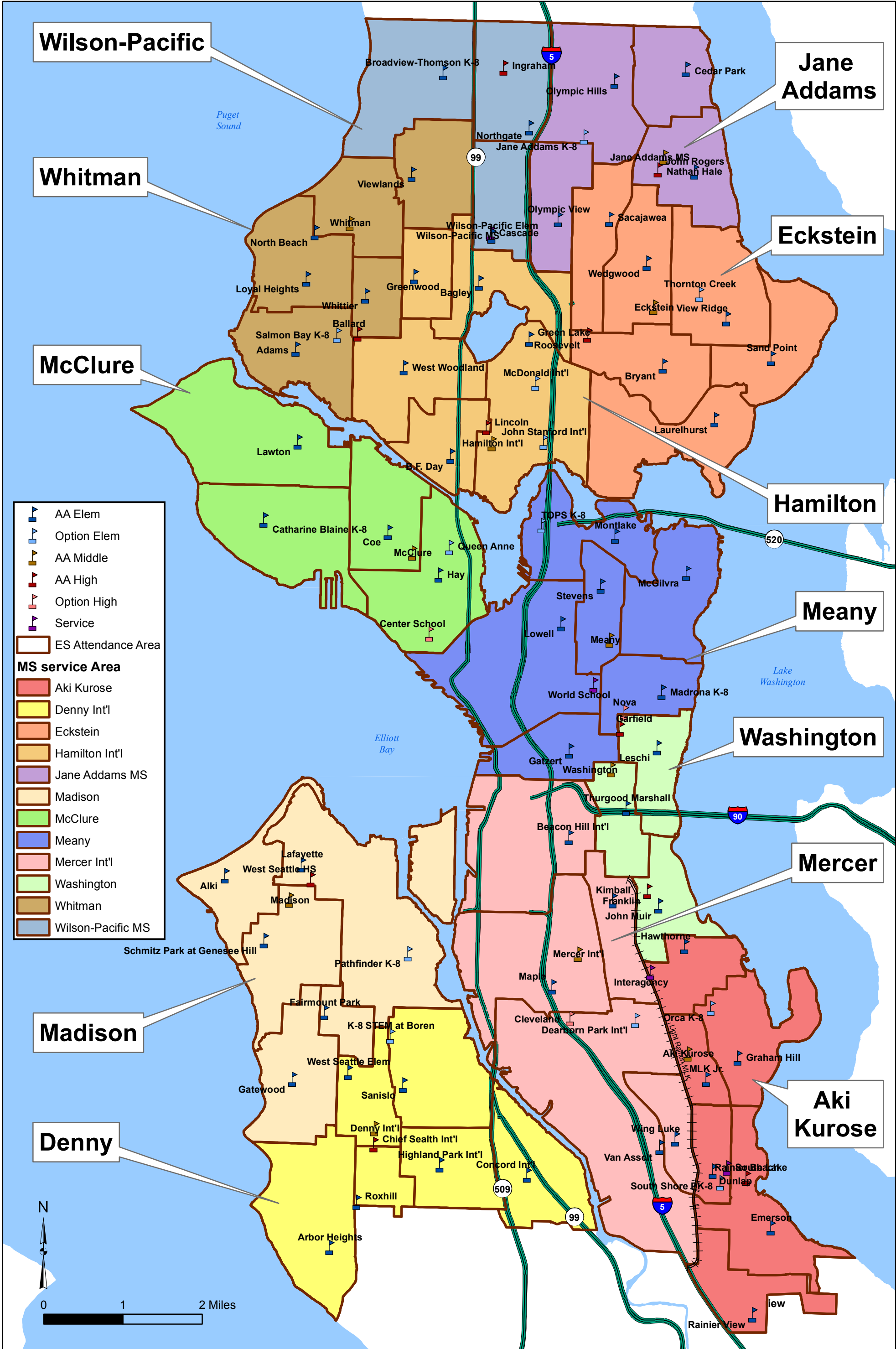




# DRAFT Growth Boundary - September 17, 2013

## Elementary and Middle School Attendance Areas and Major Routes

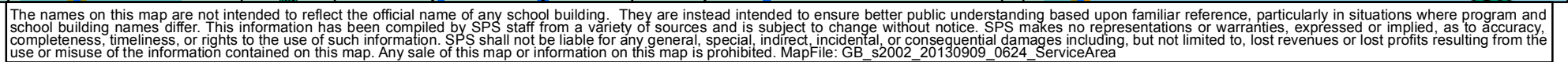
Map data:  
School Year 2020  
Last updated:  
9/9/2013



The names on this map are not intended to reflect the official name of any school building. They are instead intended to ensure better public understanding based upon familiar reference, particularly in situations where program and school building names differ. This information has been compiled by SPS staff from a variety of sources and is subject to change without notice. SPS makes no representations or warranties, expressed or implied, as to accuracy, completeness, timeliness, or rights to the use of such information. SPS shall not be liable for any general, special, indirect, incidental, or consequential damages including, but not limited to, lost revenues or lost profits resulting from the use or misuse of the information contained on this map. Any sale of this map or information on this map is prohibited. MapFile: SPSDistrictMap2020\_20130909\_0742\_ESMSAAs\_MajorRoutes\_bySA



Map data:  
Student: 2022 Projected  
School: 2020 Planned  
Last updated: 9/9/2013



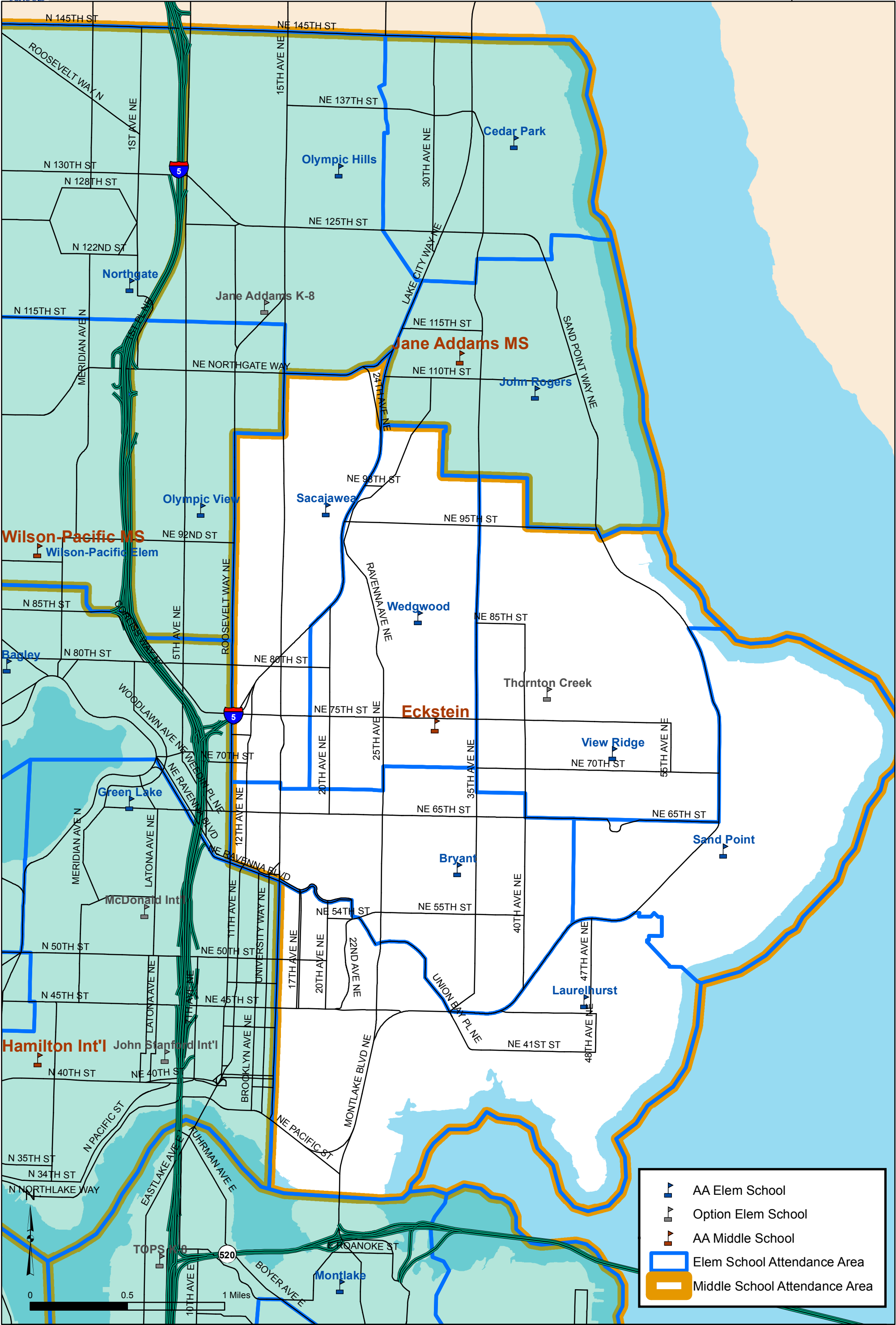


# DRAFT Growth Boundary - September 17, 2013

## Service Area - Eckstein

Map data:  
Student: 2022 Projected  
School: 2020 Planned  
Last updated: 9/9/2013

DRAFT

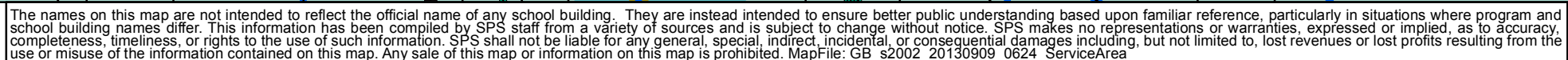


The names on this map are not intended to reflect the official name of any school building. They are instead intended to ensure better public understanding based upon familiar reference, particularly in situations where program and school building names differ. This information has been compiled by SPS staff from a variety of sources and is subject to change without notice. SPS makes no representations or warranties, expressed or implied, as to accuracy, completeness, timeliness, or rights to the use of such information. SPS shall not be liable for any general, special, indirect, incidental, or consequential damages including, but not limited to, lost revenues or lost profits resulting from the use or misuse of the information contained on this map. Any sale of this map or information on this map is prohibited. MapFile: GB\_s2002\_20130909\_0624\_ServiceArea



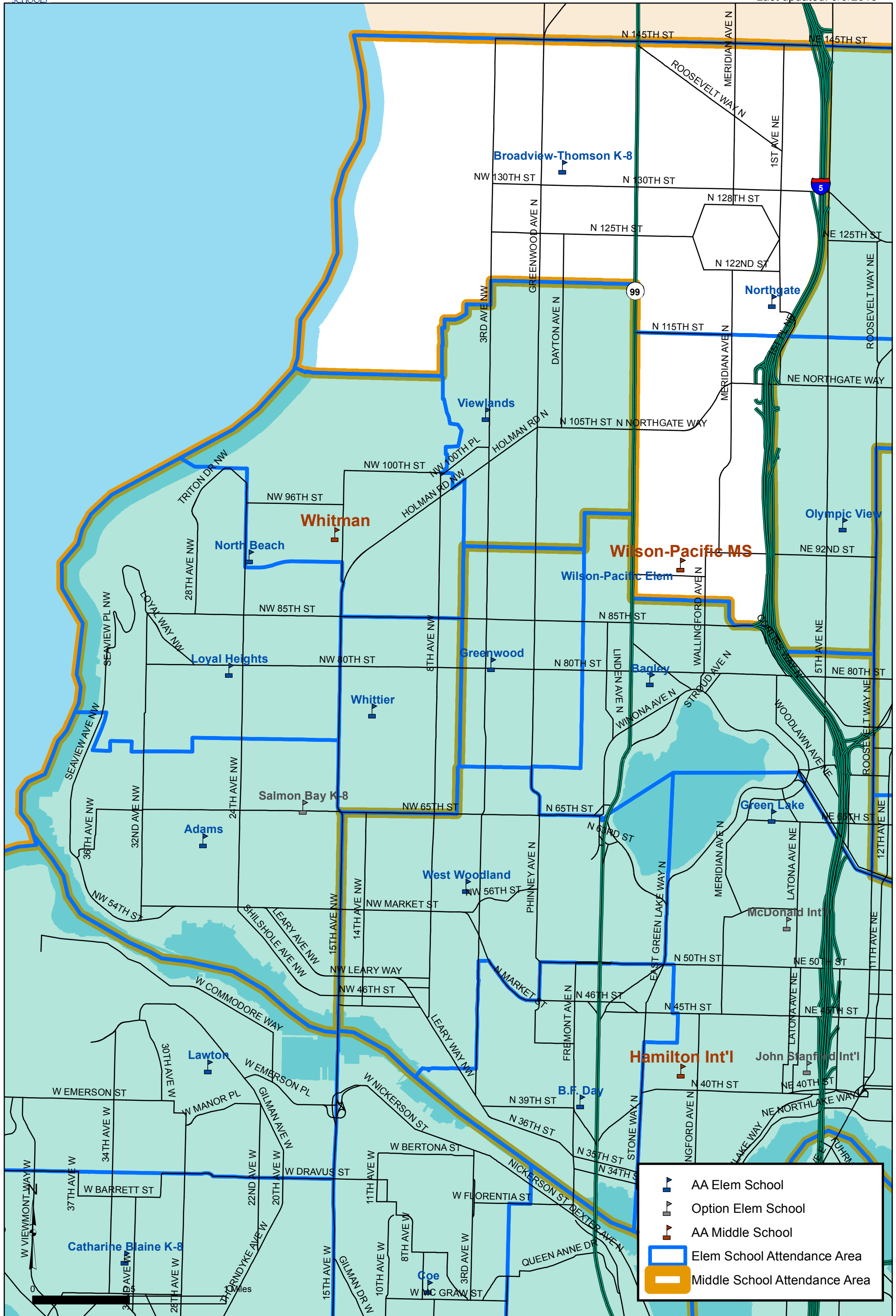


Map data:  
Student: 2022 Projected  
School: 2020 Planned  
Last updated: 9/9/2013





Map data:  
Student: 2022 Projected  
School: 2020 Planned  
Last updated: 9/9/2013

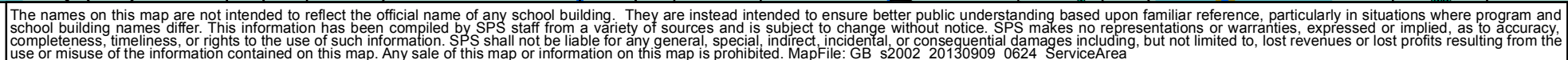


The names on this map are not intended to reflect the official name of any school building. They are instead intended to ensure better public understanding based upon familiar reference, particularly in situations where program and school building names differ. This information has been compiled by SPS staff from a variety of sources and is subject to change without notice. SPS makes no representations or warranties, expressed or implied, as to accuracy, completeness, timeliness, or rights to the use of such information. SPS shall not be liable for any general, special, indirect, incidental, or consequential damages including, but not limited to, lost revenues or lost profits resulting from the use or misuse of the information contained on this map. Any sale of this map or information on this map is prohibited. MapFile: GB\_s2002\_20130909\_0624\_ServiceArea





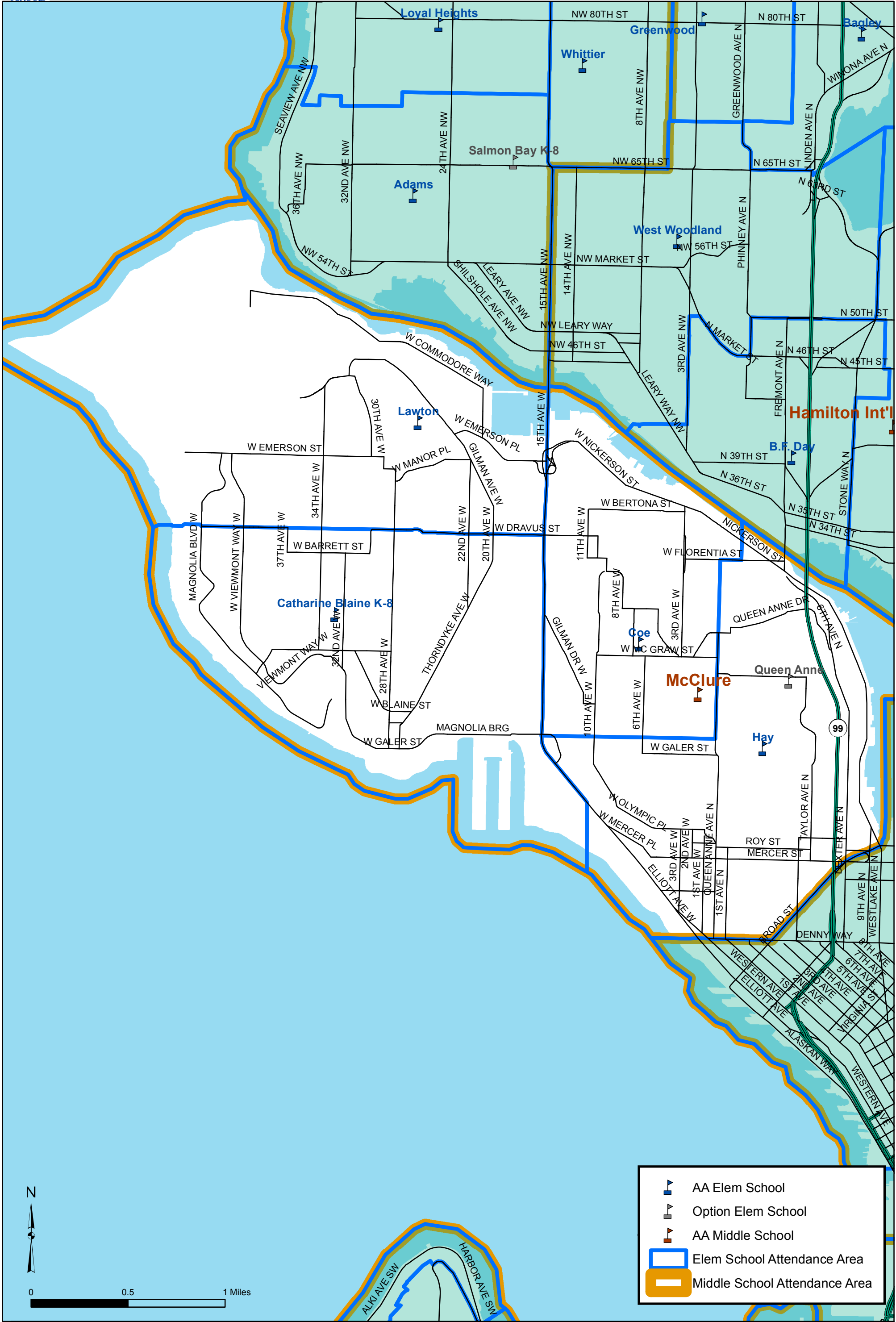
Map data:  
Student: 2022 Projected  
School: 2020 Planned  
Last updated: 9/9/2013





DRAFT Growth Boundary - September 17, 2013  
Service Area - McClure

Map data:  
Student: 2022 Projected  
School: 2020 Planned  
Last updated: 9/9/2013



The names on this map are not intended to reflect the official name of any school building. They are instead intended to ensure better public understanding based upon familiar reference, particularly in situations where program and school building names differ. This information has been compiled by SPS staff from a variety of sources and is subject to change without notice. SPS makes no representations or warranties, expressed or implied, as to accuracy, completeness, timeliness, or rights to the use of such information. SPS shall not be liable for any general, special, indirect, incidental, or consequential damages including, but not limited to, lost revenues or lost profits resulting from the use or misuse of the information contained on this map. Any sale of this map or information on this map is prohibited. MapFile: GB\_s2002\_20130909\_0624\_ServiceArea

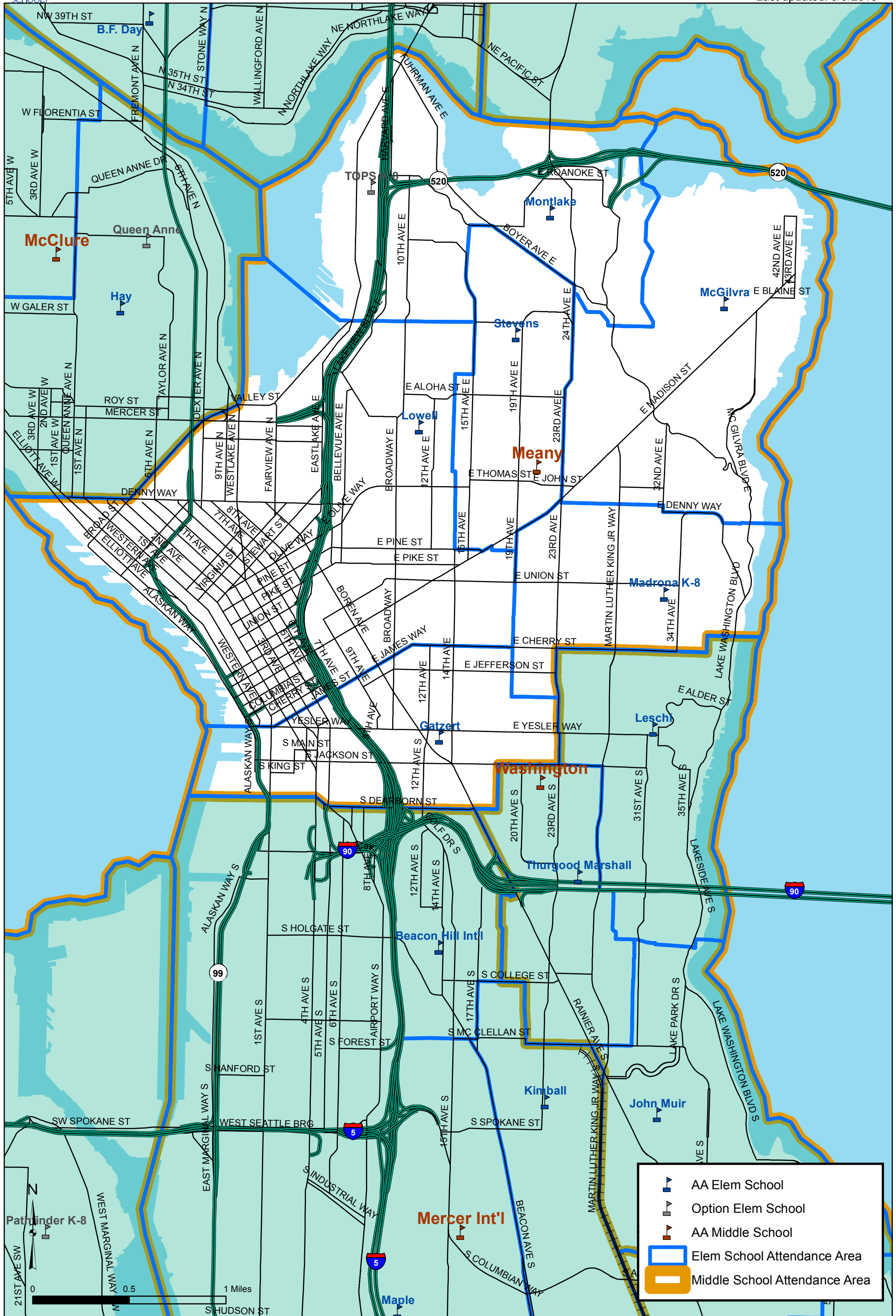




## Service Area - Meany

Map data:  
Student: 2022 Projected  
School: 2020 Planned  
Last updated: 9/9/2013

**DRAFT**



The names on this map are not intended to reflect the official name of any school building. They are instead intended to ensure better public understanding based upon familiar reference, particularly in situations where program and school building names differ. This information has been compiled by SPS staff from a variety of sources and is subject to change without notice. SPS makes no representations or warranties, expressed or implied, as to accuracy, completeness, timeliness, or rights to the use of such information. SPS shall not be liable for any general, special, indirect, incidental, or consequential damages including, but not limited to, lost revenues or lost profits resulting from the use or misuse of the information contained on this map. Any sale of this map or information on this map is prohibited. MapFile: GB\_s2002\_20130909\_0624\_ServiceArea



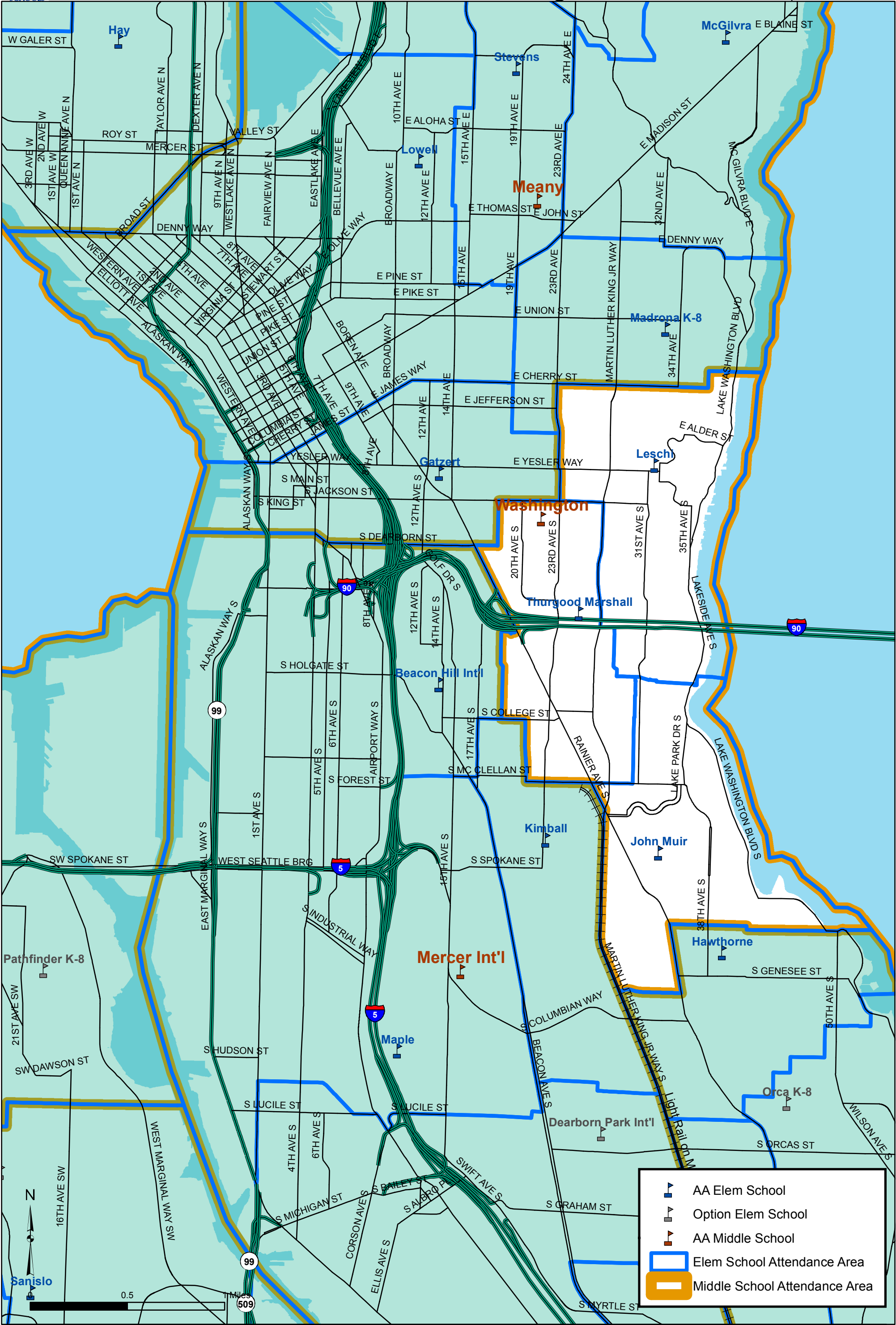


# DRAFT Growth Boundary - September 17, 2013

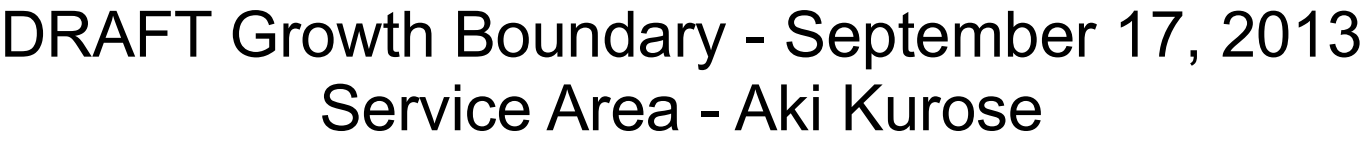
## Service Area - Washington

Map data:  
Student: 2022 Projected  
School: 2020 Planned  
Last updated: 9/9/2013

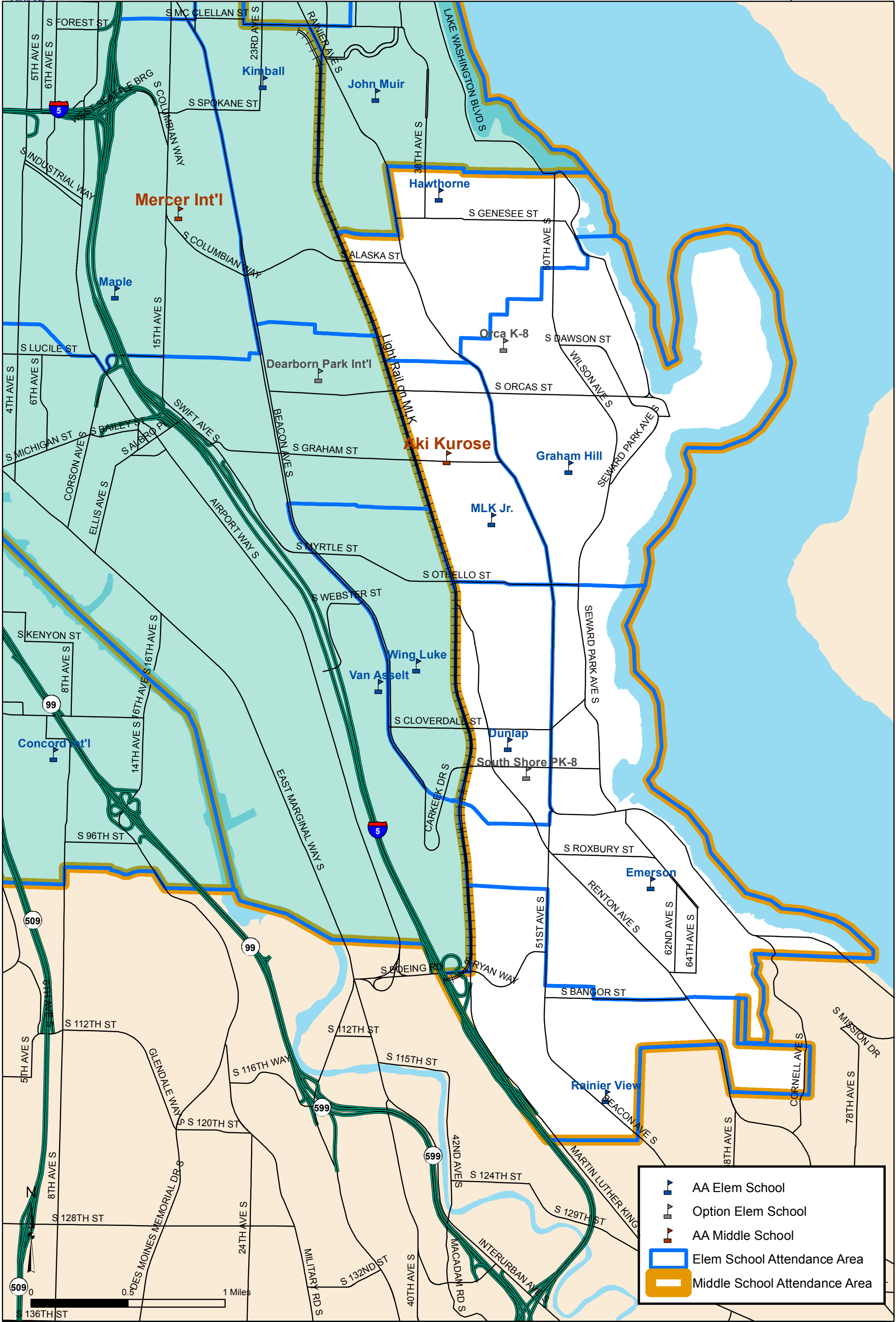
DRAFT



The names on this map are not intended to reflect the official name of any school building. They are instead intended to ensure better public understanding based upon familiar reference, particularly in situations where program and school building names differ. This information has been compiled by SPS staff from a variety of sources and is subject to change without notice. SPS makes no representations or warranties, expressed or implied, as to accuracy, completeness, timeliness, or rights to the use of such information. SPS shall not be liable for any general, special, indirect, incidental, or consequential damages including, but not limited to, lost revenues or lost profits resulting from the use or misuse of the information contained on this map. Any sale of this map or information on this map is prohibited. MapFile: GB\_s2002\_20130909\_0624\_ServiceArea



Map data:  
Student: 2022 Projected  
School: 2020 Planned  
Last updated: 9/9/2013



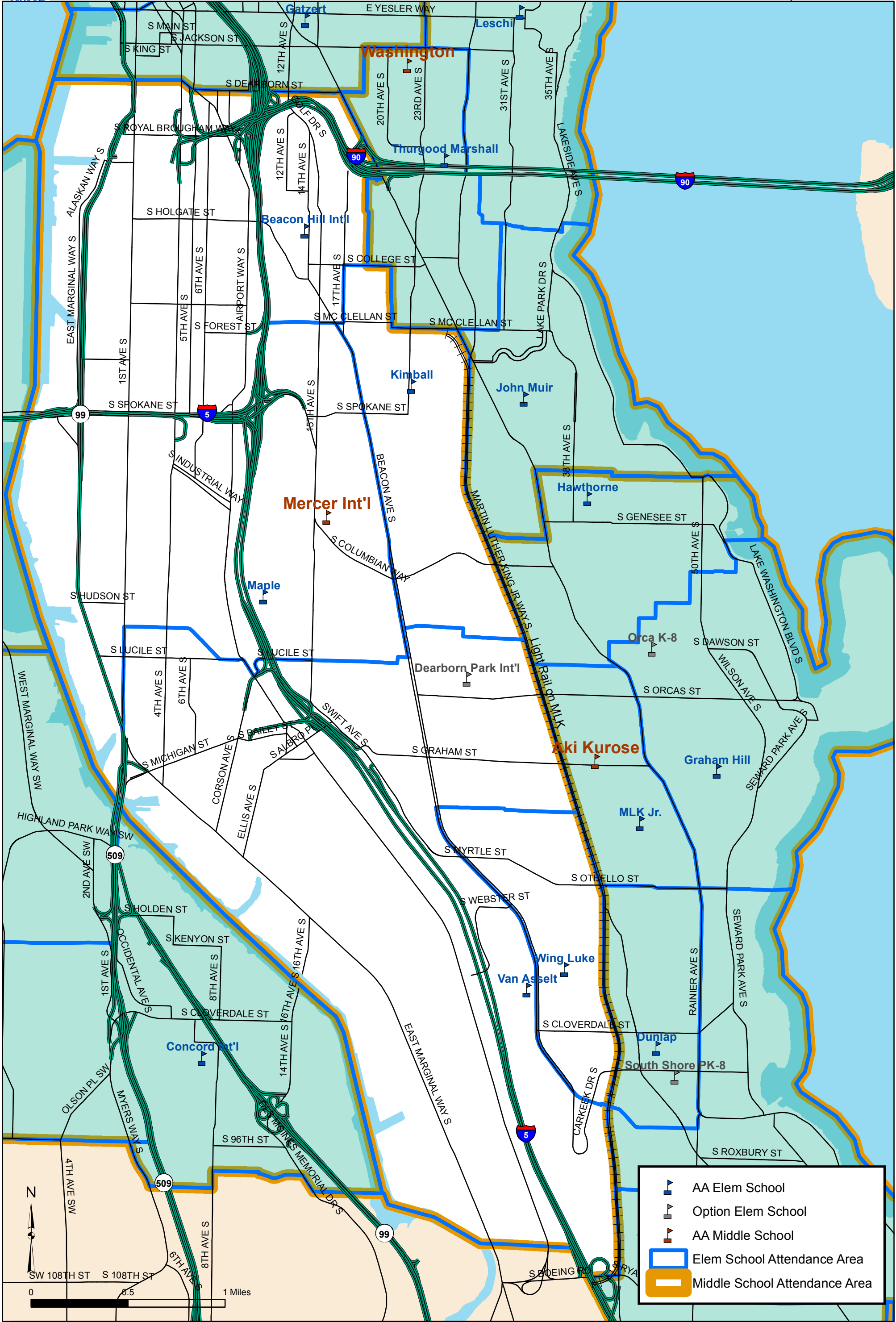
The names on this map are not intended to reflect the official name of any school building. They are instead intended to ensure better public understanding based upon familiar reference, particularly in situations where program and school building names differ. This information has been compiled by SPS staff from a variety of sources and is subject to change without notice. SPS makes no representations or warranties, expressed or implied, as to accuracy, completeness, timeliness, or rights to the use of such information. SPS shall not be liable for any general, special, indirect, incidental, or consequential damages including, but not limited to, lost revenues or lost profits resulting from the use or misuse of the information contained on this map. Any sale of this map or information on this map is prohibited. MapFile: GB\_s2002\_20130909\_0624\_ServiceArea





Map data:  
Student: 2022 Projected  
School: 2020 Planned  
Last updated: 9/9/2013

**DRAFT**



The names on this map are not intended to reflect the official name of any school building. They are instead intended to ensure better public understanding based upon familiar reference, particularly in situations where program and school building names differ. This information has been compiled by SPS staff from a variety of sources and is subject to change without notice. SPS makes no representations or warranties, expressed or implied, as to accuracy, completeness, timeliness, or rights to the use of such information. SPS shall not be liable for any general, special, indirect, incidental, or consequential damages including, but not limited to, lost revenues or lost profits resulting from the use or misuse of the information contained on this map. Any sale of this map or information on this map is prohibited. MapFile: GB\_s2002\_20130909\_0624\_ServiceArea

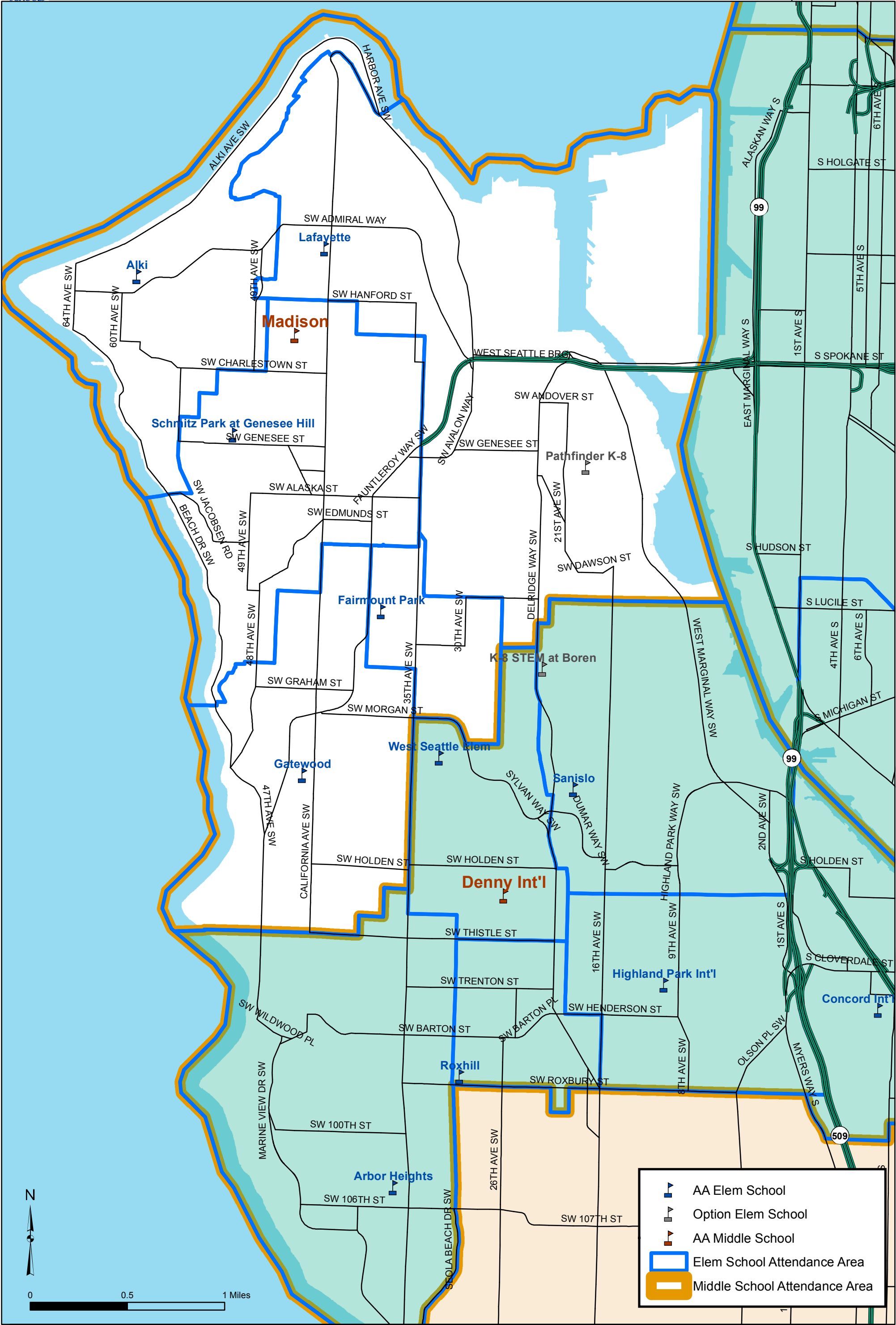


# DRAFT Growth Boundary - September 17, 2013

## Service Area - Madison

Map data:  
Student: 2022 Projected  
School: 2020 Planned  
Last updated: 9/9/2013

DRAFT

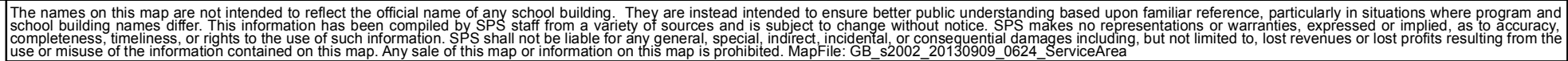


The names on this map are not intended to reflect the official name of any school building. They are instead intended to ensure better public understanding based upon familiar reference, particularly in situations where program and school building names differ. This information has been compiled by SPS staff from a variety of sources and is subject to change without notice. SPS makes no representations or warranties, expressed or implied, as to accuracy, completeness, timeliness, or rights to the use of such information. SPS shall not be liable for any general, special, indirect, incidental, or consequential damages including, but not limited to, lost revenues or lost profits resulting from the use or misuse of the information contained on this map. Any sale of this map or information on this map is prohibited. MapFile: GB\_s2002\_20130909\_0624\_ServiceArea





Map data:  
Student: 2022 Projected  
School: 2020 Planned  
Last updated: 9/9/2013





# DRAFT Growth Boundary - September 17, 2013

## Elem School Attendance Area Changes

Map data:  
Student: 2022 Projected  
School: 2020 Planned  
Last updated: 9/16/2013

DRAFT

AA Elem School

Option Elem School

AA Middle School

Elem School Attendance Area

Middle School Attendance Area

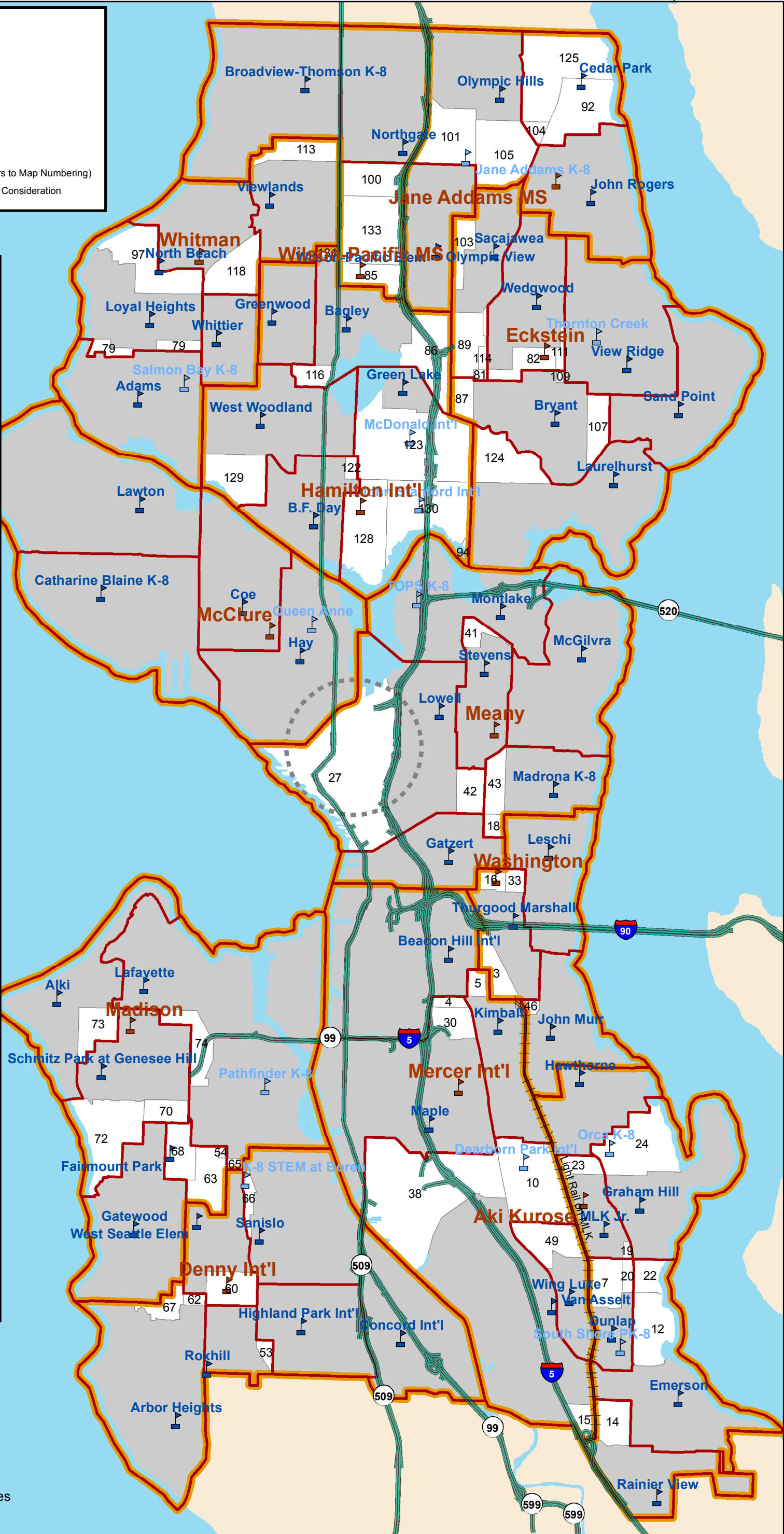
**2020 Elem AA Change Status**

AA Same as 2013: 80.6%

AA New for 2020: 19.4% (Table Key Refers to Map Numbering)

Potential Walk Area for Downtown School Consideration

Key	Elem AA 2013	Elem AA 2020
3	Beacon Hill Int'l	Thurgood Marshall
4	Beacon Hill Int'l	Maple
5	Beacon Hill Int'l	Kimball
7	MLK Jr.	Dunlap
10	Dearborn Park	Van Asselt
12	Dunlap	Emerson
14	Emerson	Rainier View
15	Emerson	Van Asselt
16	Gatzert	Thurgood Marshall
18	Gatzert	Madrona K-8
19	Graham Hill	MLK Jr.
20	Graham Hill	Dunlap
22	Graham Hill	Emerson
23	Hawthorne	MLK Jr.
24	Hawthorne	Graham Hill
27	Hay	Lowell
30	Kimball	Maple
33	Leschi	Thurgood Marshall
38	Maple	Van Asselt
41	Montlake	Stevens
42	Stevens	Lowell
43	Stevens	Madrona K-8
46	Thurgood Marshall	John Muir
49	Van Asselt	Wing Luke
53	Highland Park	Roxhill
54	Lafayette	Fairmount Park
60	Roxhill	West Seattle Elem
62	West Seattle Elem	Arbor Heights
63	West Seattle Elem	Fairmount Park
65	West Seattle Elem	Lafayette
66	West Seattle Elem	Sanislo
67	Gatewood	Arbor Heights
68	Gatewood	Fairmount Park
70	Gatewood	Schmitz Park at Genesee Hill
72	Alki	Schmitz Park at Genesee Hill
73	Schmitz Park	Alki
74	Schmitz Park	Lafayette
79	Adams	Loyal Heights
81	Bryant	Sacajawea
82	Bryant	Wedgwood
85	Bagley	Wilson-Pacific Elem
86	Green Lake	Bagley
87	Green Lake	Bryant
89	Green Lake	Sacajawea
92	John Rogers	Cedar Park
94	Laurelhurst	Green Lake
97	North Beach	Loyal Heights
100	Northgate	Wilson-Pacific Elem
101	Olympic View	Olympic Hills
103	Olympic View	Sacajawea
104	Sacajawea	Cedar Park
105	Sacajawea	Olympic Hills
107	Sand Point	Bryant
109	View Ridge	Bryant
111	View Ridge	Wedgwood
113	Broadview-Thomson	Viewlands
114	Wedgwood	Sacajawea
116	West Woodland	Bagley
118	Whittier	North Beach
122	McDonald Int'l	B.F. Day
123	McDonald Int'l	Green Lake
124	McDonald Int'l	Laurelhurst
125	Olympic Hills	Cedar Park
128	B.F. Day	Green Lake
129	B.F. Day	West Woodland
130	John Stanford Int'l	Green Lake
131	Viewlands	Bagley
133	Viewlands	Wilson-Pacific Elem



The names on this map are not intended to reflect the official name of any school building. They are instead intended to ensure better public understanding based upon familiar reference, particularly in situations where program and school building names differ. This information has been compiled by SPS staff from a variety of sources and is subject to change without notice. SPS makes no representations or warranties, expressed or implied, as to accuracy, completeness, timeliness, or rights to the use of such information. SPS shall not be liable for any general, special, indirect, incidental, or consequential damages including, but not limited to, lost revenues or lost profits resulting from the use or misuse of the information contained on this map. Any sale of this map or information on this map is prohibited. MapFile: GB\_s2002\_20130916\_1126\_AAChanges



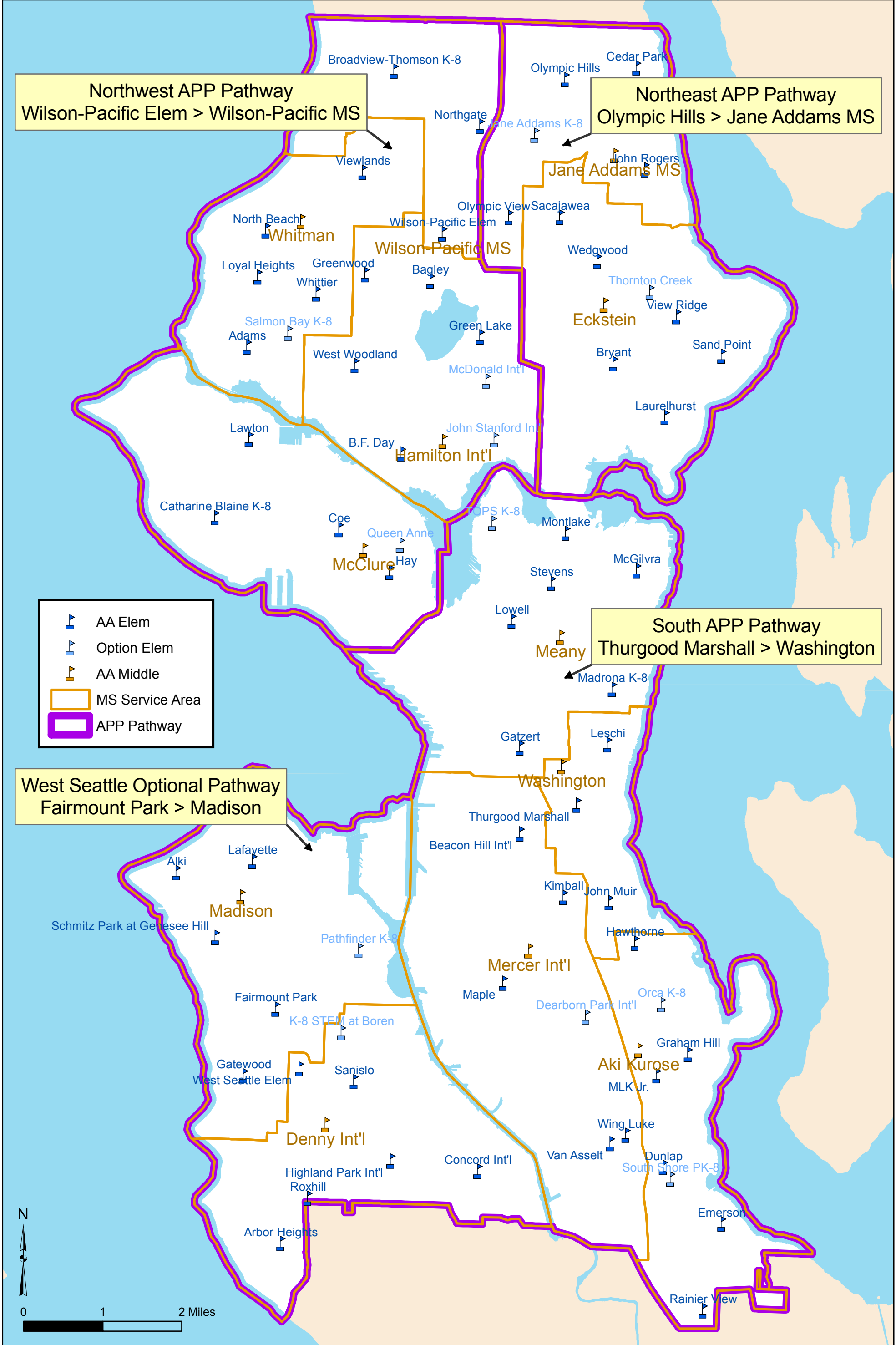


DRAFT

# DRAFT Growth Boundary - September 17, 2013

## APP Pathways for Elem and Middle Schools

Map data:  
Students: Projected 2022  
Schools: Planned 2020  
Last updated: 9/12/2013



The names on this map are not intended to reflect the official name of any school building. They are instead intended to ensure better public understanding based upon familiar reference, particularly in situations where program and school building names differ. This information has been compiled by SPS staff from a variety of sources and is subject to change without notice. SPS makes no representations or warranties, expressed or implied, as to accuracy, completeness, timeliness, or rights to the use of such information. SPS shall not be liable for any general, special, indirect, incidental, or consequential damages including, but not limited to, lost revenues or lost profits resulting from the use or misuse of the information contained on this map. Any sale of this map or information on this map is prohibited. MapFile: GB\_AAMS\_APPRegion\_20130912\_1328



DRAFT

# DRAFT Growth Boundary - September 17, 2013

## Elem School Attendance Area "Not Walkable" Areas

Map data:  
Student: 2022 Projected  
School: 2020 Planned  
Last updated: 9/13/2013



The names on this map are not intended to reflect the official name of any school building. They are instead intended to ensure better public understanding based upon familiar reference, particularly in situations where program and school building names differ. This information has been compiled by SPS staff from a variety of sources and is subject to change without notice. SPS makes no representations or warranties, expressed or implied, as to accuracy, completeness, timeliness, or rights to the use of such information. SPS shall not be liable for any general, special, indirect, incidental, or consequential damages including, but not limited to, lost revenues or lost profits resulting from the use or misuse of the information contained on this map. Any sale of this map or information on this map is prohibited. MapFile: GB\_s2002\_20130913\_1206\_Walkzones