

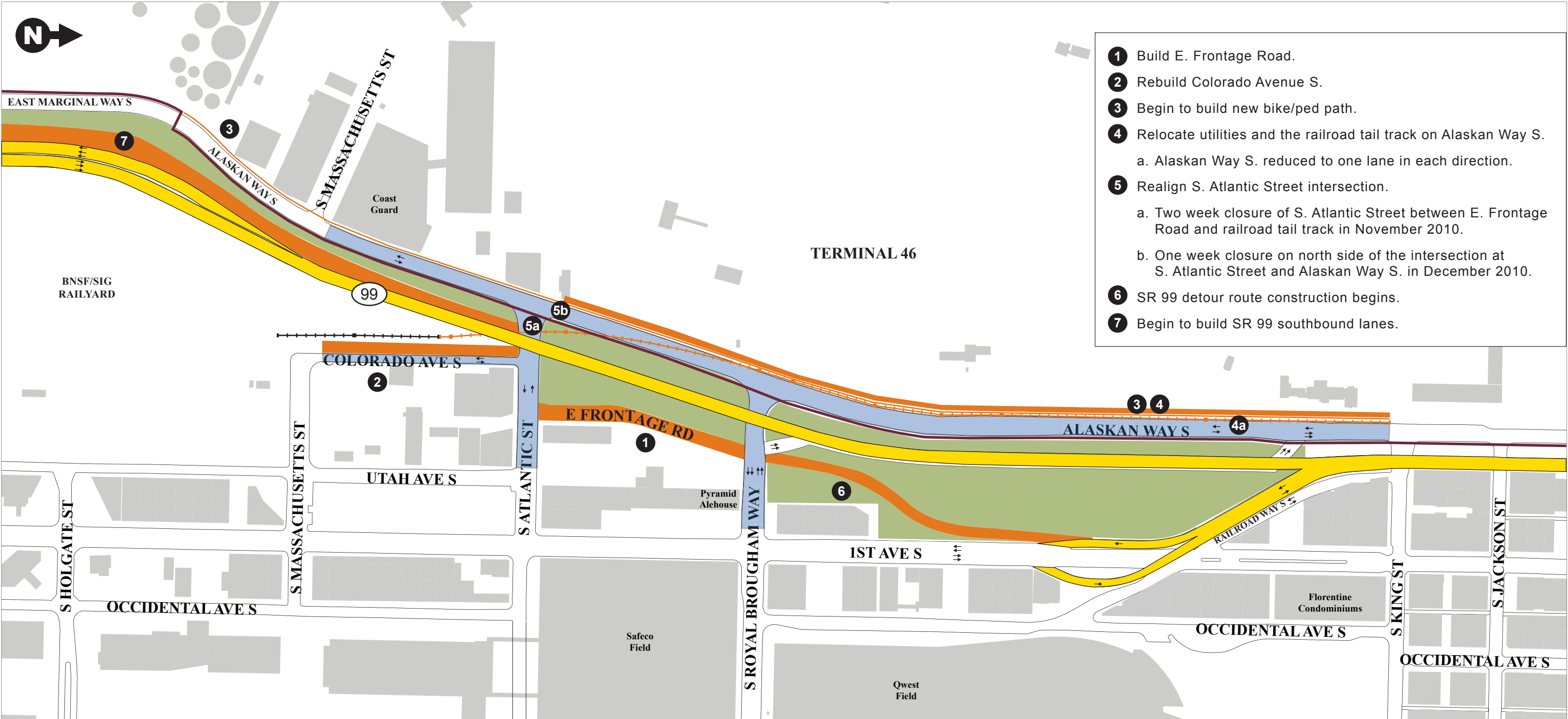


Alaskan Way Viaduct & Seawall Replacement Program

The Alaskan Way Viaduct and Seawall Replacement Program includes multiple projects that have independent utility. These graphics are designed to show different stages of construction to replace the south end of the viaduct. Separate construction contracts and projects have been combined for clarity of presentation.



Proposed South End Viaduct Replacement Construction Staging Concept: July 2010 - December 2010



- 1 Build E. Frontage Road.
- 2 Rebuild Colorado Avenue S.
- 3 Begin to build new bike/ped path.
- 4 Relocate utilities and the railroad tail track on Alaskan Way S.
 - a. Alaskan Way S. reduced to one lane in each direction.
- 5 Realign S. Atlantic Street intersection.
 - a. Two week closure of S. Atlantic Street between E. Frontage Road and railroad tail track in November 2010.
 - b. One week closure on north side of the intersection at S. Atlantic Street and Alaskan Way S. in December 2010.
- 6 SR 99 detour route construction begins.
- 7 Begin to build SR 99 southbound lanes.

Legend Construction area Staging area Open to SR 99 traffic Full vehicle traffic closure Intermittent/partial traffic closure Bike/ped path ***DRAFT SUBJECT TO CHANGE***

2010				2011				2012				2013				2014				2015			
Winter	Spring	Summer	Fall	Winter	Spring	Summer	Fall	Winter	Spring	Summer	Fall	Winter	Spring	Summer	Fall	Winter	Spring	Summer	Fall	Winter	Spring	Summer	Fall

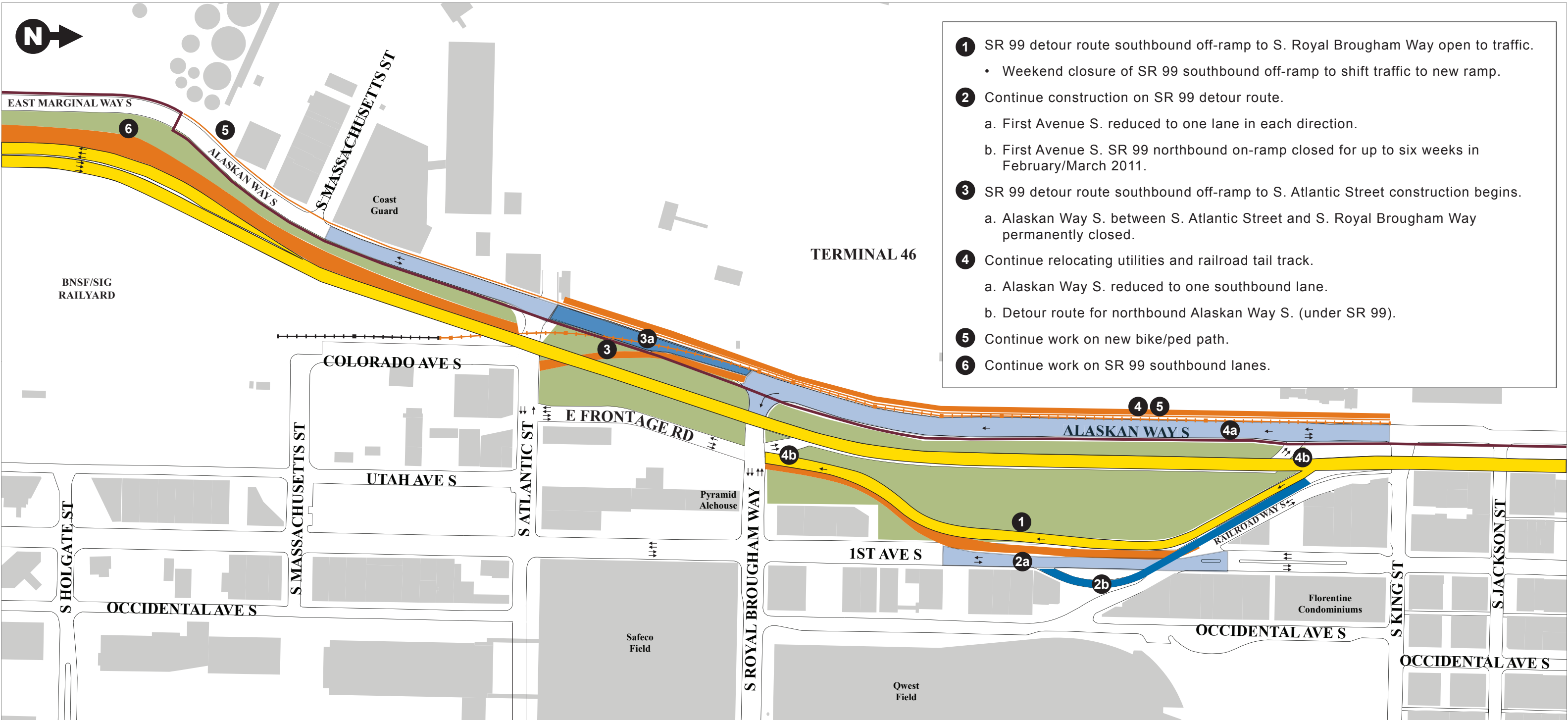


Alaskan Way Viaduct & Seawall Replacement Program

The Alaskan Way Viaduct and Seawall Replacement Program includes multiple projects that have independent utility. These graphics are designed to show different stages of construction to replace the south end of the viaduct. Separate construction contracts and projects have been combined for clarity of presentation.



Proposed South End Viaduct Replacement Construction Staging Concept: December 2010 - March 2011



- 1 SR 99 detour route southbound off-ramp to S. Royal Brougham Way open to traffic.
 - Weekend closure of SR 99 southbound off-ramp to shift traffic to new ramp.
- 2 Continue construction on SR 99 detour route.
 - a. First Avenue S. reduced to one lane in each direction.
 - b. First Avenue S. SR 99 northbound on-ramp closed for up to six weeks in February/March 2011.
- 3 SR 99 detour route southbound off-ramp to S. Atlantic Street construction begins.
 - a. Alaskan Way S. between S. Atlantic Street and S. Royal Brougham Way permanently closed.
- 4 Continue relocating utilities and railroad tail track.
 - a. Alaskan Way S. reduced to one southbound lane.
 - b. Detour route for northbound Alaskan Way S. (under SR 99).
- 5 Continue work on new bike/ped path.
- 6 Continue work on SR 99 southbound lanes.

Legend Construction area Staging area Open to SR 99 traffic Full vehicle traffic closure Intermittent/partial traffic closure Bike/ped path ***DRAFT SUBJECT TO CHANGE***

2010				2011				2012				2013				2014				2015			
Winter	Spring	Summer	Fall	Winter	Spring	Summer	Fall	Winter	Spring	Summer	Fall	Winter	Spring	Summer	Fall	Winter	Spring	Summer	Fall	Winter	Spring	Summer	Fall



Alaskan Way Viaduct & Seawall Replacement Program

The Alaskan Way Viaduct and Seawall Replacement Program includes multiple projects that have independent utility. These graphics are designed to show different stages of construction to replace the south end of the viaduct. Separate construction contracts and projects have been combined for clarity of presentation.



Proposed South End Viaduct Replacement Construction Staging Concept: April 2011 - June 2011



- 1** Complete construction on First Avenue S.
 - Reconstruct First Avenue S. to two lanes in each direction by June 2011.
 - Reconstruct Railroad Way S. east access at First Avenue S.
- 2** New bike/ped path complete in April 2011.
- 3** S. Royal Brougham Way between Alaskan Way S. and E. Frontage Road closed in April 2011.
- 4** Continue work on SR 99 southbound lanes.
 - a. Bus-only bypass lane on northbound SR 99 from S. Spokane Street to S. Holgate Street.
 - b. SR 99 reduced to two lanes in each direction.
- 5** SR 99 detour route northbound on-ramp open to traffic.
- 6** Alaskan Way S. detour route for southbound traffic traveling to eastbound S. Atlantic Street.
- 7** Continue construction on SR 99 detour route southbound off-ramp to S. Atlantic Street.

Legend Construction area Staging area Open to SR 99 traffic Full vehicle traffic closure Intermittent/partial traffic closure Bike/ped path ***DRAFT SUBJECT TO CHANGE***

2010				2011				2012				2013				2014				2015			
Winter	Spring	Summer	Fall	Winter	Spring	Summer	Fall	Winter	Spring	Summer	Fall	Winter	Spring	Summer	Fall	Winter	Spring	Summer	Fall	Winter	Spring	Summer	Fall

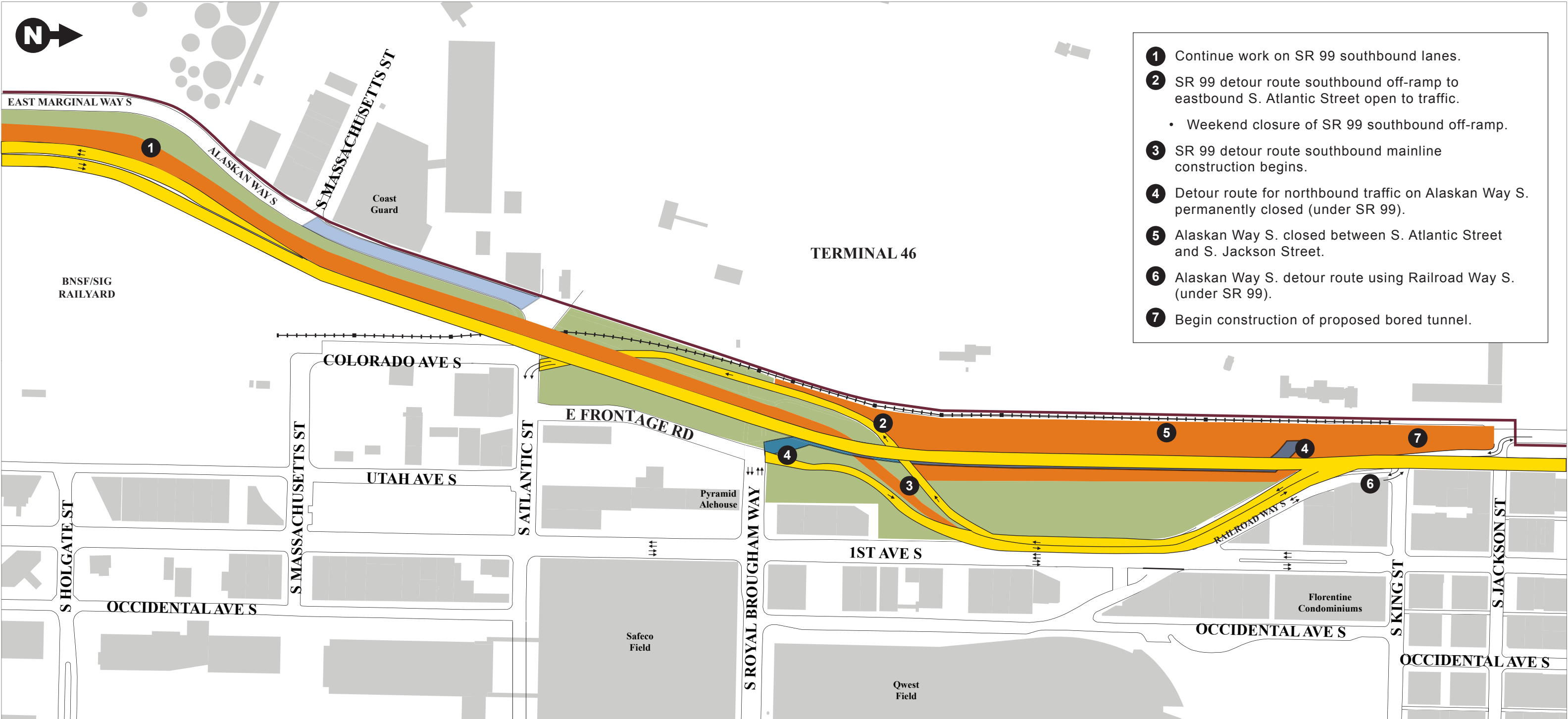


Alaskan Way Viaduct & Seawall Replacement Program

The Alaskan Way Viaduct and Seawall Replacement Program includes multiple projects that have independent utility. These graphics are designed to show different stages of construction to replace the south end of the viaduct. Separate construction contracts and projects have been combined for clarity of presentation.



Proposed South End Viaduct Replacement Construction Staging Concept: June 2011 - December 2011



- 1 Continue work on SR 99 southbound lanes.
- 2 SR 99 detour route southbound off-ramp to eastbound S. Atlantic Street open to traffic.
 - Weekend closure of SR 99 southbound off-ramp.
- 3 SR 99 detour route southbound mainline construction begins.
- 4 Detour route for northbound traffic on Alaskan Way S. permanently closed (under SR 99).
- 5 Alaskan Way S. closed between S. Atlantic Street and S. Jackson Street.
- 6 Alaskan Way S. detour route using Railroad Way S. (under SR 99).
- 7 Begin construction of proposed bored tunnel.

Legend ■ Construction area ■ Staging area ■ Open to SR 99 traffic ■ Full vehicle traffic closure ■ Intermittent/partial traffic closure ■ Bike/ped path ***DRAFT SUBJECT TO CHANGE***

2010				2011				2012				2013				2014				2015			
Winter	Spring	Summer	Fall	Winter	Spring	Summer	Fall	Winter	Spring	Summer	Fall	Winter	Spring	Summer	Fall	Winter	Spring	Summer	Fall	Winter	Spring	Summer	Fall

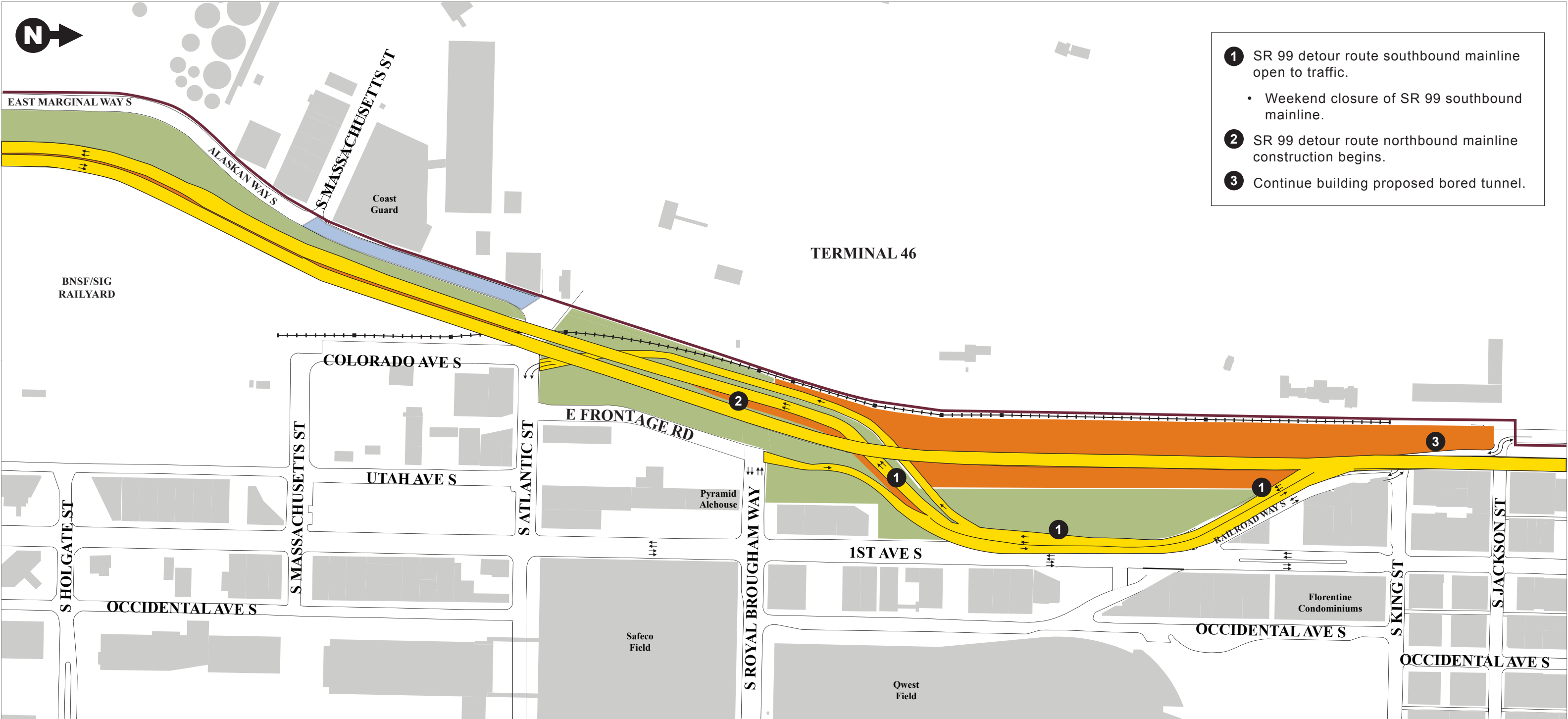


Alaskan Way Viaduct & Seawall Replacement Program

The Alaskan Way Viaduct and Seawall Replacement Program includes multiple projects that have independent utility. These graphics are designed to show different stages of construction to replace the south end of the viaduct. Separate construction contracts and projects have been combined for clarity of presentation.



Proposed South End Viaduct Replacement Construction Staging Concept: December 2011 - May 2012



- 1** SR 99 detour route southbound mainline open to traffic.
 - Weekend closure of SR 99 southbound mainline.
- 2** SR 99 detour route northbound mainline construction begins.
- 3** Continue building proposed bored tunnel.

Legend ■ Construction area ■ Staging area ■ Open to SR 99 traffic ■ Full vehicle traffic closure ■ Intermittent/partial traffic closure ■ Bike/ped path ***DRAFT SUBJECT TO CHANGE***

2010				2011				2012				2013				2014				2015			
Winter	Spring	Summer	Fall	Winter	Spring	Summer	Fall	Winter	Spring	Summer	Fall	Winter	Spring	Summer	Fall	Winter	Spring	Summer	Fall	Winter	Spring	Summer	Fall



Alaskan Way Viaduct & Seawall Replacement Program

The Alaskan Way Viaduct and Seawall Replacement Program includes multiple projects that have independent utility. These graphics are designed to show different stages of construction to replace the south end of the viaduct. Separate construction contracts and projects have been combined for clarity of presentation.



Proposed South End Viaduct Replacement Construction Staging Concept: May 2012 - August 2013



- 1** SR 99 detour route northbound mainline open to traffic.
 - Ten-day closure of SR 99 northbound mainline in May 2012.
 - Four-day closure of SR 99 southbound mainline in May 2012.
- 2** Demolish SR 99 from S. King Street to S. Holgate Street.
- 3** Build SR 99 northbound lanes.
- 4** Build grade-separated railroad crossing at S. Atlantic Street.

Legend Construction area Staging area Open to SR 99 traffic Full vehicle traffic closure Intermittent/partial traffic closure Bike/ped path ***DRAFT SUBJECT TO CHANGE***

2010				2011				2012				2013				2014				2015			
Winter	Spring	Summer	Fall	Winter	Spring	Summer	Fall	Winter	Spring	Summer	Fall	Winter	Spring	Summer	Fall	Winter	Spring	Summer	Fall	Winter	Spring	Summer	Fall

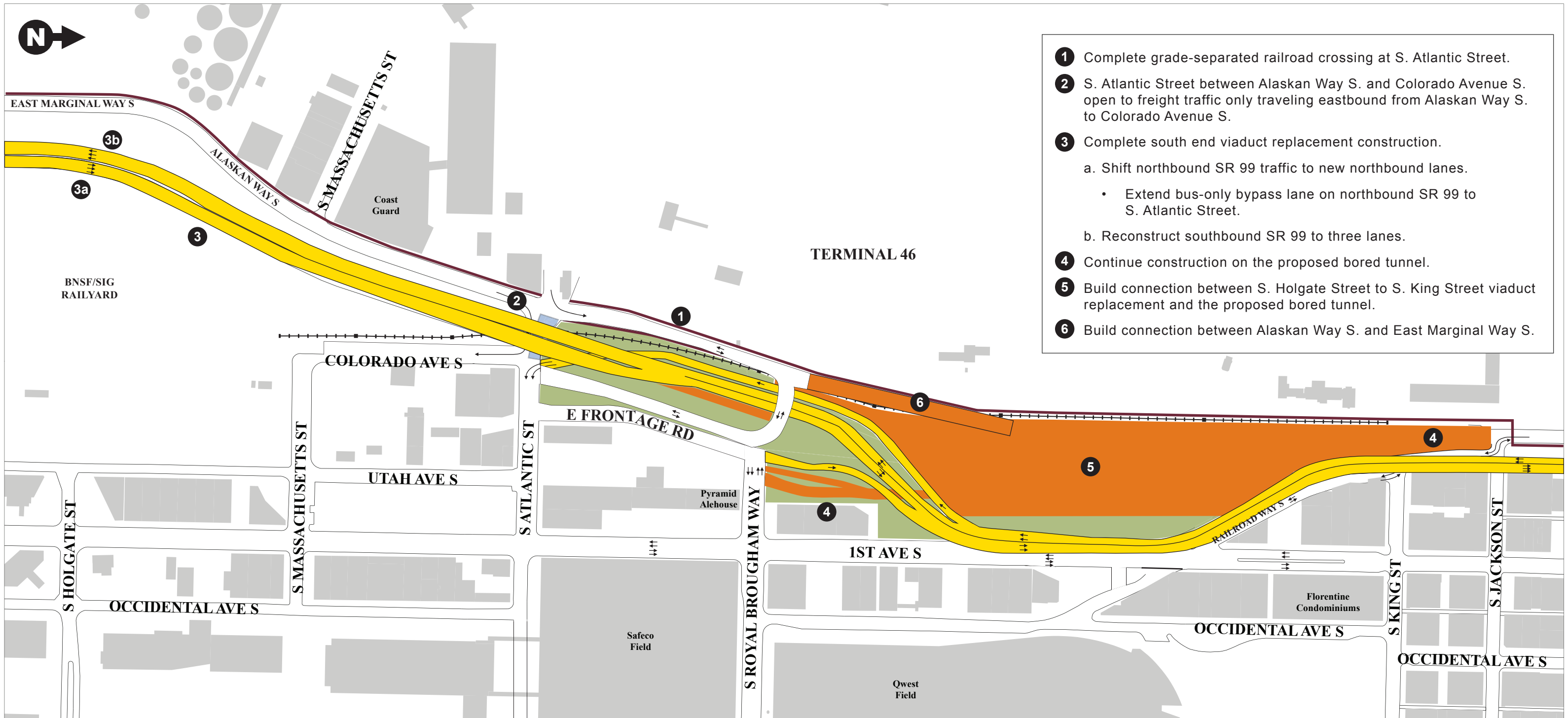


Alaskan Way Viaduct & Seawall Replacement Program

The Alaskan Way Viaduct and Seawall Replacement Program includes multiple projects that have independent utility. These graphics are designed to show different stages of construction to replace the south end of the viaduct. Separate construction contracts and projects have been combined for clarity of presentation.



Proposed South End Viaduct Replacement Construction Staging Concept: August 2013 - December 2015



- 1 Complete grade-separated railroad crossing at S. Atlantic Street.
- 2 S. Atlantic Street between Alaskan Way S. and Colorado Avenue S. open to freight traffic only traveling eastbound from Alaskan Way S. to Colorado Avenue S.
- 3 Complete south end viaduct replacement construction.
 - a. Shift northbound SR 99 traffic to new northbound lanes.
 - Extend bus-only bypass lane on northbound SR 99 to S. Atlantic Street.
 - b. Reconstruct southbound SR 99 to three lanes.
- 4 Continue construction on the proposed bored tunnel.
- 5 Build connection between S. Holgate Street to S. King Street viaduct replacement and the proposed bored tunnel.
- 6 Build connection between Alaskan Way S. and East Marginal Way S.

Legend Construction area Staging area Open to SR 99 traffic Full vehicle traffic closure Intermittent/partial traffic closure Bike/ped path ***DRAFT SUBJECT TO CHANGE***

2010				2011				2012				2013				2014				2015			
Winter	Spring	Summer	Fall	Winter	Spring	Summer	Fall	Winter	Spring	Summer	Fall	Winter	Spring	Summer	Fall	Winter	Spring	Summer	Fall	Winter	Spring	Summer	Fall

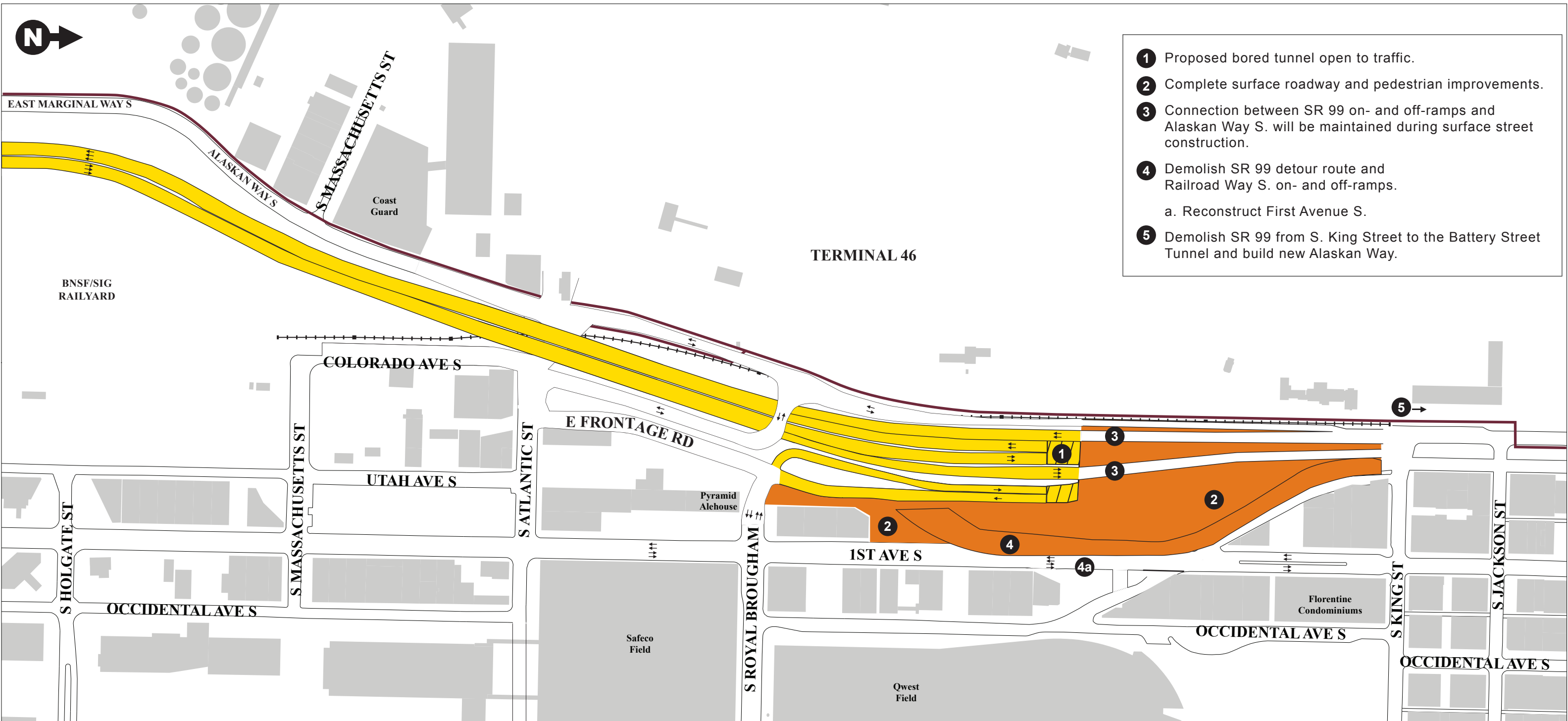


Alaskan Way Viaduct & Seawall Replacement Program

The Alaskan Way Viaduct and Seawall Replacement Program includes multiple projects that have independent utility. These graphics are designed to show different stages of construction to replace the south end of the viaduct. Separate construction contracts and projects have been combined for clarity of presentation.



Proposed South End Viaduct Replacement Construction Staging Concept: 2016 - 2017



Legend Construction area Open to SR 99 traffic Proposed bored tunnel Bike/ped path ***DRAFT SUBJECT TO CHANGE***

2011				2012				2013				2014				2015				2016			
Winter	Spring	Summer	Fall	Winter	Spring	Summer	Fall	Winter	Spring	Summer	Fall	Winter	Spring	Summer	Fall	Winter	Spring	Summer	Fall	Winter	Spring	Summer	Fall